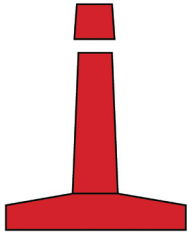
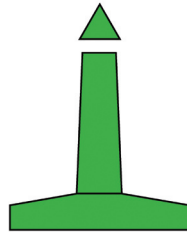


Navigation Buoys Project Requirements


BUOY TYPE (Tick buoy required)



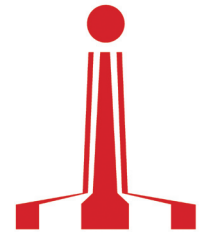
☐ Lateral Buoy Port



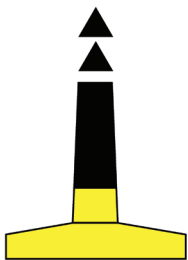
☐ Lateral Buoy Starboard




☐ Special Mark



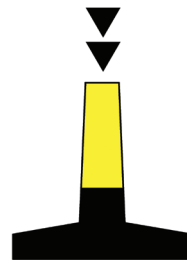
☐ Safe Water Mark




☐ Cardinal Mark North




☐ Cardinal Mark East




☐ Cardinal Mark South



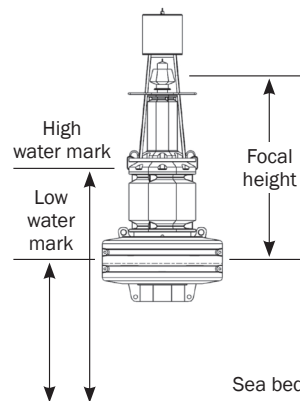
☐ Cardinal Mark West



☐ Isolated Danger Mark



☐ Emergency Wreck
Marking Buoy



ENVIRONMENT

Area location:

Latitude and Longitude:

Water depth at low water:

Water depth at high water:

Wind:

Current:

DETAILS OF BUOY

Purpose of Buoy:
<input type="checkbox"/> Channel <input type="checkbox"/> Specific zone <input type="checkbox"/> Navigation <input type="checkbox"/> Danger <input type="checkbox"/> Others, please specify:
Minimum Buoy diameter:
Focal height required:
Nighttime range of light required:
Radar Reflector:

OTHER POSSIBLE REQUIREMENTS

Lantern Synchronisation:
AIS Monitoring:
RACON:
Sound Signal:
Special Markings:
Reflective Tape:
GPS:
VHF:
ATEX:
Others, pls specify:

FURTHER DETAILS AVAILABLE FROM

Name	Tel
Company	Fax
Position	Mobile
Address	Email
	Web

OTHER INFORMATION

--

You may send in your project requirements to: marine_infra@trelleborg.com